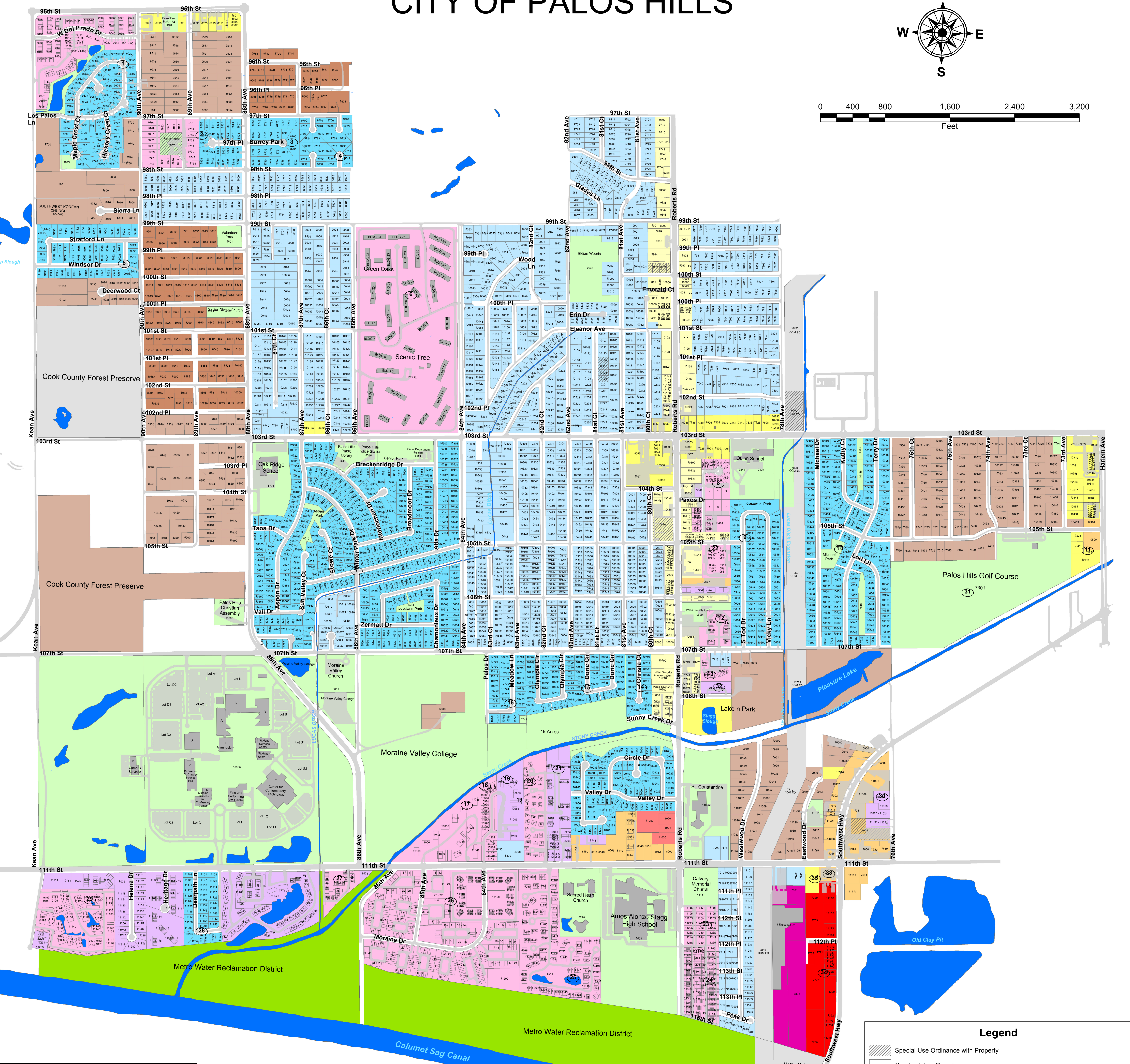
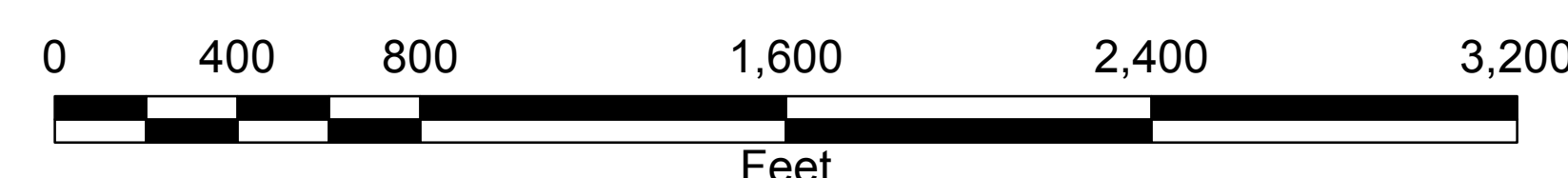
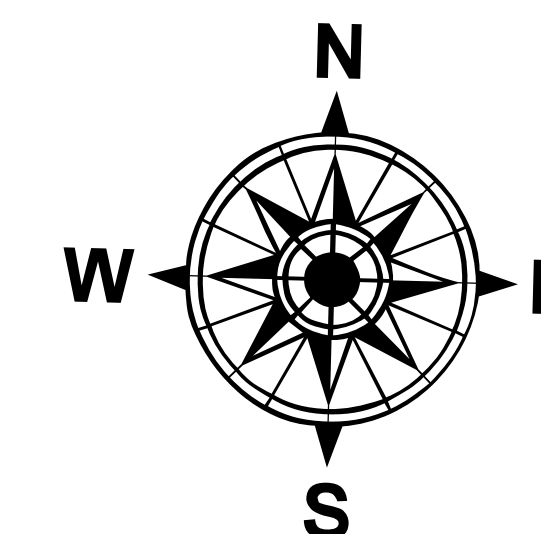



ZONING MAP CITY OF PALOS HILLS



AREA DESG.	RELATED ORDINANCE(S)
1	#244 #462 #480 #544 #978
2	#170 #185 #221 #260 #661
3	#700
4	#656
5	#239 #281 #502
6	#208 #228
7	#181
8	#621 #652 #653 #688 #724 #823 #879
9	#248
10	#880 #884 #937 #938
11	#484 #458 #479
12	#641
13	#682 #701 #929
14	#375 #521 #556
15	#545
16	#822
17	#897
18	#928
19	#435
20	#918 #92-13
21	#846
22	#163 #197
23	#468
24	#407
25	#245
26	#460
27	#564
28	#422 #622
29	#96-5
30	#719 #524 #990
31	#93-3
32	#92-23 #92-24
33	#93-8
34	#93-9
35	

City of Palos Hills
Pride in Progress

Public Works
10335 S. Roberts Road
Palos Hills, IL 60465
(708) 598-3400



Printed: 1/14/2010
Folder: U:\Zoning\
File: Zoning.mxd
Scale: 1 inch = 400 feet
Projection: State Plane Illinois East NAD83

Base Map: City of Palos Hills Zoning Map
Adopted by the City Council on 04/18/1990
Map Amendments:
01/12/1994

Legend

	Special Use Ordinance with Property
	Condominium Parcels
	R1 SINGLE FAMILY - MIN LOT AREA: 20,000 SQ FT
	R2 SINGLE FAMILY DETACHED - MIN LOT AREA: 15,000 SQ FT
	R3 SINGLE FAMILY - MIN LOT AREA: 10,000 SQ FT
	R3 P.U.D. SINGLE FAMILY - MIN LOT AREA: 10,000 SQ FT
	R5 MULTIPLE FAMILY - MIN LOT AREA: 10,000 SQ FT
	R5 P.U.D. MULTIPLE FAMILY - MIN LOT AREA: 10,000 SQ FT
	B1 LIMITED RETAIL
	B1A LIMITED RETAIL
	B2 GENERAL RETAIL
	B2A GENERAL RETAIL
	B3 BUSINESS AND WHOLESALE DISTRICT
	M1 LIMITED MANUFACTURING
	NATURE SANCTUARY
	PARKS, SCHOOLS, CHURCHES, OR CITY PROPERTY
	RIGHT OF WAY